

**CERTIFIED RECORD OF LAND CORNER MONUMENTATION**

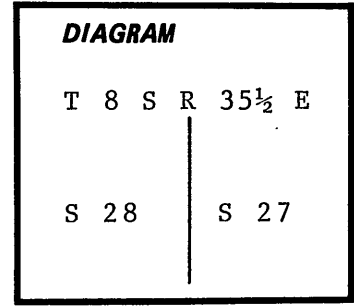
**History of original corner establishment:**

Original survey by W.B.Barr under contract No. 492 dated August 22 1883.

Set pine post 3ft long 3ins square 24ins in the ground for ¼ sec. cor. marked ¼S on N face from which

A Pine 24ins diam bears N 80 E 58 lks. dist. marked ¼ S BT

A Pine 42ins diam bears S 80 W 40 lks. dist. marked ¼ S BT



**Description of corner evidence found:**

At the corner I found no remaining evidence of the original post. The N 80 E BT is a standing live 28" Ponderosa Pine at a distance of 38.3ft. marked ¼ S. The S 80 W BT is a pine stump marked BT at a distance of 26.4ft.

**Description of monument and accessories I established to perpetuate the original location of this corner:**

At the intersect of the two Bearing Tree distances I set a 2½"X32" Brass Capped steel pipe 24" in the ground in a mound of stone from which:

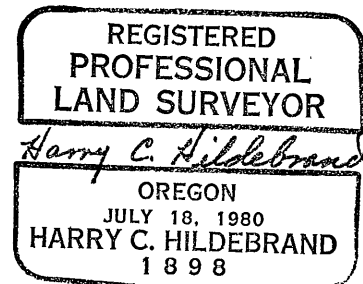
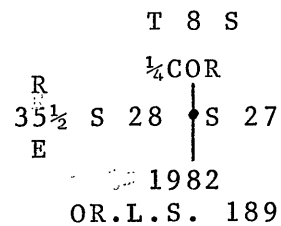
A 7" White Fir bears N 56° 45' W 26.14ft. marked ¼ S28 BT nail in S base.

A 9" White Fir bears N 52° 30' E 28.21ft. marked ¼ S27 BT nail in N base.

Bearings taken with a staff compass declination 18½° E per 1980 Isogonic chart.

Distance pulled to 60d nail with Brass washer stamped LS 1898 driven in the side center of Bearing Trees.

MONUMENT STAMPED



Office of.....Surveyor..... County of.....Grant.....  
 State of...Oregon....., I hereby certify that the within instrument was filed in this office  
 for record on the...23... day of...Nov... 19...82  
*Robert D. Leggett* by .....  
 (COUNTY OFFICIAL) (DEPUTY)

T-13